

Map data ©2017 Google United States 5 mi

Eduardo's Restaurant

4200 Redwood Hwy, San Rafael, CA 94903

- ↑ 1. Head north on Redwood Frontage Rd toward Joseph Ct

0.8 mi

- ↶ 2. Turn left onto Smith Ranch Rd

0.2 mi

- ↑ 3. Continue onto Lucas Valley Rd 10.3 mi

- ↷ 4. Turn right onto Nicasio Valley Rd 0.5 mi

- ↶ 5. Slight left to stay on Nicasio Valley Rd 0.1 mi

23 min (11.9 mi)

Nicasio

California 94946

- ↑ 6. Head northwest on Nicasio Valley Rd toward Old Rancheria Rd 3.2 mi

- ↶ 7. Turn left onto Point Reyes-Petaluma Rd 3.0 mi

- ↷ 8. Turn right to stay on Point Reyes-Petaluma Rd 3.1 mi

- ↷ 9. Turn right onto CA-1 N 16.4 mi

- ↶ 10. Turn left onto Dillon Beach Rd 2.6 mi


- ↶ 11. Turn left to stay on Dillon Beach Rd 0.1 mi
 ⓘ Destination will be on the left


46 min (28.5 mi)


Elephant Rock


2997-3261 Dillon Beach Rd, Tomales, CA 94971


- ↑ 12. Head southeast on Dillon Beach Rd toward Valley Ford Franklin School Rd 0.1 mi


-  13. Turn left onto Valley Ford Franklin School Rd 5.0 mi

-  14. Continue onto Valley Ford Estero Rd 0.8 mi

-  15. Turn right to stay on Valley Ford Estero Rd 256 ft

-  16. Turn left to stay on Valley Ford Estero Rd 95 ft

-  17. Turn left onto CA-1 N 3.3 mi

-  18. Turn right onto Bodega Hwy 0.6 mi

15 min (9.9 mi)

Bodega


California


-  19. Head north on Bodega Hwy toward Bodega Ln 2.1 mi
 [Destination will be on the right](#)


3 min (2.1 mi)

Watson School

Bodega, CA 94922

-  20. Head east on Bodega Hwy toward Freestone Valley Ford Rd 2.3 mi

-  21. Turn left onto Bohemian Hwy 8.8 mi

-  22. Continue straight onto Main St 1.4 mi

- 23. Turn right onto Bohemian Hwy 72 ft

- ↶ 24. Turn left onto River Blvd 115 ft

23 min (12.6 mi)

Monte Rio

California

- ↑ 25. Head southwest on River Blvd toward Bohemian Hwy 115 ft

- 26. Turn right onto Bohemian Hwy 0.2 mi

- 27. Turn right onto D St 236 ft

- ↑ 28. Continue straight onto CA-116 E 4.2 mi

- ↑ 29. Continue straight onto River Rd 8.1 mi

- ↶ 30. Turn left onto Wohler Rd 1.5 mi
 ⓘ Destination will be on the left

24 min (14.1 mi)

9927-10149 Wohler Rd

Healdsburg, CA 95448

- ↑ 31. Head north on Wohler Rd 210 ft

- ↶ 32. Turn left to stay on Wohler Rd 0.2 mi

- 33. Turn right onto Westside Rd 8.6 mi

- ↶ 34. Turn left onto W Dry Creek Rd 4.9 mi

- 35. Turn right onto Lambert Bridge Rd 0.7 mi

- 36. Turn right onto Dry Creek Rd 36 ft
 ⓘ Destination will be on the left

29 min (14.5 mi)

Dry Creek General Store

3495 Dry Creek Rd, Healdsburg, CA 95448

- ↑ 37. Head northwest on Dry Creek Rd toward Lambert Bridge Rd 6.8 mi

- ↑ 38. Continue onto Skaggs Springs Rd/Stewarts Point-Skaggs Springs Rd 1.8 mi

- ↶ 39. Turn left to stay on Skaggs Springs Rd/Stewarts Point-Skaggs Springs Rd 34.6 mi

- ↑ 40. Continue straight 39 ft
 ⓘ Destination will be on the right

1 h 20 min (43.3 mi)

Stewarts Point Store

32000 CA-1, Stewarts Point, CA 95480

- ↑ 41. Head northeast toward CA-1 S 39 ft

➤ 42. Turn right at the 1st cross street onto CA-1 S

35.3 mi

↶ 43. Turn left

0.1 mi

1 h 4 min (35.5 mi)

Chanslor Ranch

2660 CA-1, Bodega Bay, CA 94923

These directions are for planning purposes only. You may find that construction projects, traffic, weather, or other events may cause conditions to differ from the map results, and you should plan your route accordingly. You must obey all signs or notices regarding your route.