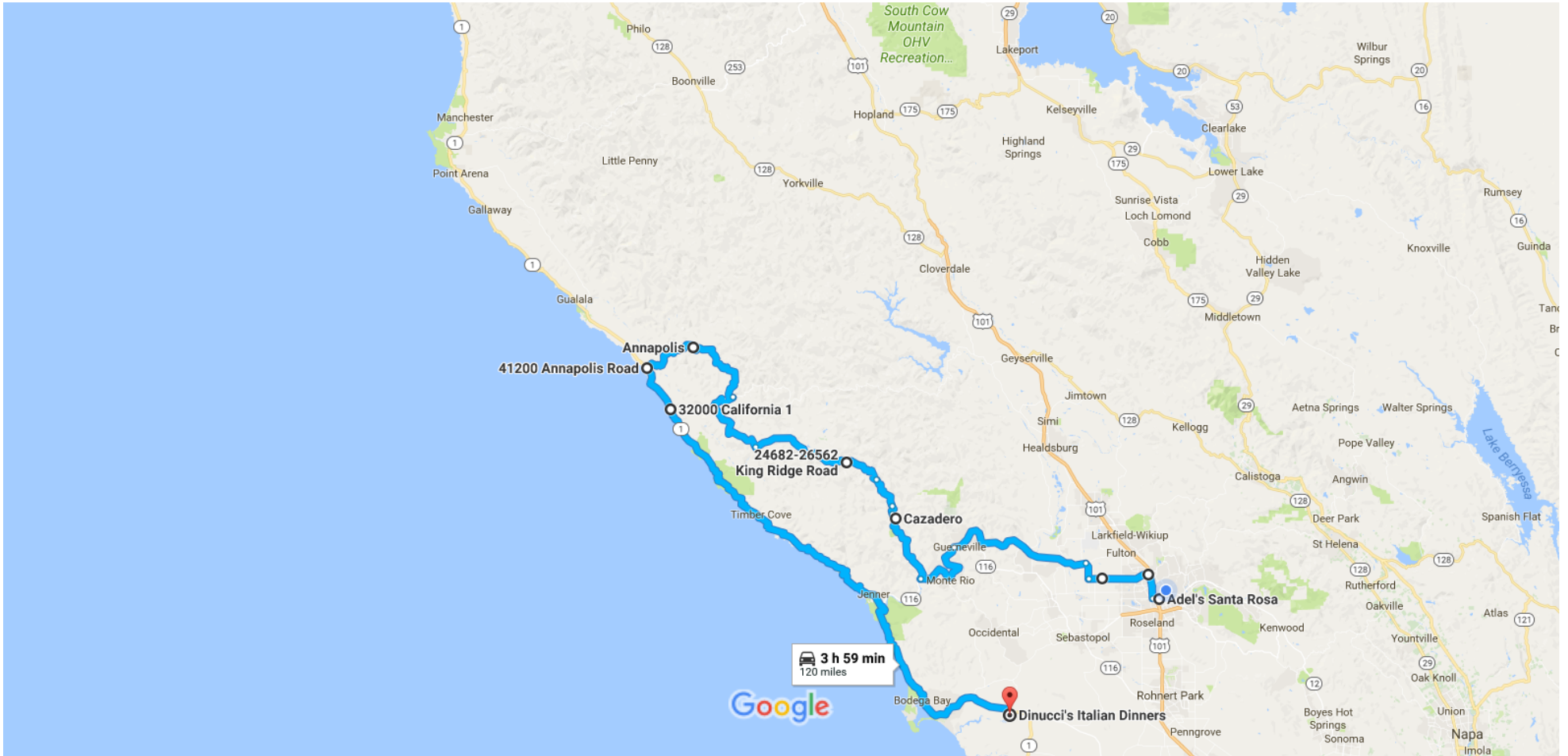


October SSBR option 2 for poor air quality in north santa rosa




Map data ©2017 Google United States 5 mi


Adel's Santa Rosa


456 College Ave, Santa Rosa, CA 95401


- ↑ 1. Head west on College Ave toward Glenn St


0.5 mi


-  2. Turn right onto Cleveland Ave 1.9 mi

-  3. Turn left onto Piner Rd 4.7 mi

-  4. Turn right onto Olivet Rd 1.2 mi

-  5. Turn left onto River Rd 12.2 mi


-  6. Continue onto CA-116 W 6.7 mi


-  7. Turn right onto Cazadero Hwy 6.2 mi


58 min (33.4 mi)



Cazadero

California 95421

-  8. Head northwest on Cazadero Hwy toward Bei Rd 0.4 mi

-  9. Continue straight onto King Ridge Rd 0.8 mi

-  10. Slight left to stay on King Ridge Rd 2.9 mi

-  11. Keep right to stay on King Ridge Rd 3.6 mi
 Partial restricted usage road

23 min (7.7 mi)

24682-26562 King Ridge Rd

Cazadero, CA 95421

- ↑ 12. Head west on King Ridge Rd toward Middle Opening Rd 9.0 mi

- ↘ 13. Turn right onto Tin Barn Rd 5.8 mi

- ↘ 14. Turn right onto Skaggs Springs Rd/Stewarts Point-Skaggs Springs Rd 2.1 mi

- ↙ 15. Turn left onto Annapolis Rd 7.6 mi

1 h 2 min (24.5 mi)

Annapolis

California 95412

- ↑ 16. Head northwest on Annapolis Rd toward Little Creek Rd 5.9 mi
 ⓘ Destination will be on the right

12 min (5.9 mi)

41200 Annapolis Rd

Annapolis, CA 95412

- ↑ 17. Head south on Annapolis Rd toward CA-1 S 0.1 mi

- ↙ 18. Turn left onto CA-1 S 3.8 mi

- ↘ 19. Turn right at Skaggs Springs Rd/Stewarts Point-Skaggs Springs Rd 26 ft
 ⓘ Destination will be on the left

6 min (3.9 mi)

32000 CA-1

Jenner, CA 95450

- ↑ 20. Head northeast toward CA-1 S 26 ft

- ↷ 21. Turn right at the 1st cross street onto CA-1 S 45.0 mi

- ↷ 22. Turn right onto Valley Ford Estero Rd 95 ft

- ↑ 23. Continue straight 75 ft
 - i Destination will be on the left

1 h 18 min (45.0 mi)

Dinucci's Italian Dinners

14485 Valley Ford Rd, Valley Ford, CA 94972

These directions are for planning purposes only. You may find that construction projects, traffic, weather, or other events may cause conditions to differ from the map results, and you should plan your route accordingly. You must obey all signs or notices regarding your route.