

Map data ©2017 Google 10 mi

Walnut Creek Black Bear Diner


700 Bancroft Rd, Walnut Creek, CA 94598

Follow Bancroft Rd to Ygnacio Valley Rd

- 1. Head northwest on Bancroft Rd

2 min (0.6 mi)


207 ft


-  2. Make a U-turn

0.6 mi
-  3. Use the left 2 lanes to turn left onto Ygnacio Valley Rd

10 min (5.3 mi)


Take Marsh Creek Rd to CA-4 E


-  4. Turn right onto Clayton Rd


32 min (21.7 mi)
-  5. Continue onto Marsh Creek Rd


2.5 mi
- 19.2 mi


Continue on CA-4 E. Take CA-26 E to Mountain Ranch Rd in San Andreas


-  6. Turn right onto CA-4 E



1 h 21 min (64.6 mi)
- 20.5 mi
-  7. Turn left to merge onto I-5 N


0.4 mi
-  8. Use the right lane to take the CA-4 E exit toward Downtown Stockton


0.7 mi
-  9. Keep left and merge onto CA-4

2.7 mi
-  10. Use the left 2 lanes to take exit 68B to merge onto CA-99 N toward Sacramento

0.9 mi
-  11. Take exit 254B for CA-26/Fremont St toward Linden

0.2 mi
-  12. Use the left 2 lanes to turn left onto CA-26 E/E Fremont St
 [Continue to follow CA-26 E](#)

29.5 mi
-  13. Turn right onto CA-12 E/CA-26 E/W Hwy 12

4.0 mi
-  14. Continue straight onto CA-12 E

4.3 mi

↑ 15. Continue onto W St Charles St 1.7 mi

Follow Mountain Ranch Rd and Railroad Flat Rd to CA-26 E

42 min (25.4 mi)

↶ 16. Turn left onto Mountain Ranch Rd 10.7 mi

↑ 17. Continue onto Railroad Flat Rd 8.8 mi

↷ 18. Turn right to stay on Railroad Flat Rd 5.9 mi

Take CA-88 E to Montgomery St in Alpine County

1 h 39 min (74.9 mi)

↷ 19. Sharp right onto CA-26 E 6.7 mi

↷ 20. Turn right onto Joyce Rd 0.4 mi

⤴ 21. Merge onto Defender Grade Rd 0.5 mi

↷ 22. Turn right onto CA-88 E 60.9 mi

↷ 23. Turn right onto CA-89 S 6.4 mi

Drive to Hot Springs Rd in Markleeville

8 min (4.0 mi)

↷ 24. Turn right onto Montgomery St 0.1 mi

↷ 25. Turn right onto Hot Springs Rd
i Destination will be on the left 3.8 mi

Grover Hot Springs State Park

3415 Hot Springs Rd, Markleeville, CA 96120

These directions are for planning purposes only. You may find that construction projects, traffic, weather, or other events may cause conditions to differ from the map results, and you should plan your route accordingly. You must obey all signs or notices regarding your route.