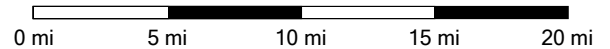




City Navigator North America NT 2017.2














Use of the Map Data is subject to certain restrictions and/or requirements imposed by third party suppliers and/or governmental or regulatory authorities as further set forth at http://corporate.navteq.com/supplier_terms.html.














© 2016 HERE. All rights reserved.
© Garmin Ltd. or its subsidiaries 2016.



2016 Oct Rancho Seco



-
- | | | |
|--|---|-------------------|
|  | 1. ADV Designs (new) | |
|  | 2. Get on Sierra Ct and ride south
18 ft | 18 ft |
|  | 3. Turn left onto Dublin Blvd
0.60 mi | 2 min
0.6 mi |
|  | 4. Turn right onto Dougherty Rd
0.39 mi | 1 min
1.0 mi |
|  | 5. Take the I-580 E ramp to the right towards Stockton
0.29 mi | 1 min
1.3 mi |
|  | 6. Take exit 55 to the right onto Vasco Road towards Brentwood
10.03 mi | 9 min
11.3 mi |
|  | 7. Take the Vasco Road North ramp to the left towards Brentwood
874 ft | 11 s
11.5 mi |
|  | 8. Take exit 31 to the right onto Laurel Road
24.18 mi | 12 min
35.7 mi |
|  | 9. Turn right onto Laurel Rd
0.27 mi | 22 s
35.9 mi |
|  | 10. Turn left onto Neroly Rd
0.36 mi | 25 s
36.3 mi |
|  | 11. Turn left onto Wilbur Ave
2.44 mi | 5 min
38.7 mi |
|  | 12. Take the Ca-160 N ramp to the right towards Sacramento
99 ft | 38.8 mi |
|  | 13. Turn right onto Sherman Island X Rd
3.48 mi | 4 min
42.2 mi |
-

	14. Turn left onto Sherman Island X Rd 1.76 mi	5 min 44.0 mi
	15. Turn right onto Hwy160 8.42 mi	12 min 52.4 mi
	16. Bear left onto Hwy160 9.64 mi	13 min 62.1 mi
	17. Turn right onto Hwy160 764 ft	1 min 62.2 mi
	18. Turn right onto Walnut Grove Bridge Rd 8.09 mi	9 min 70.3 mi
	19. Turn left onto River Rd 461 ft	1 min 70.4 mi
	20. Turn right onto Twin Cities Rd 2.16 mi	4 min 72.5 mi
	21. Enter roundabout Roundabout 12.26 mi	15 min 84.8 mi
	22. Turn right onto Ca-104 towards lone/Jackson 99 ft	16 s 84.8 mi
	23. Enter roundabout Roundabout 586 ft	15 s 84.9 mi
	24. Turn right onto Ca-104 towards lone/Jackson 100 ft	15 s 85.0 mi
	25. Turn right onto Road 12.11 mi	14 min 97.1 mi
	26. Turn Left to park1 0.31 mi	1 min 97.4 mi



27. Get on Road and ride south
0 ft

97.4 mi



28. Rancho Seco
2.07 mi

5 min

99.4 mi