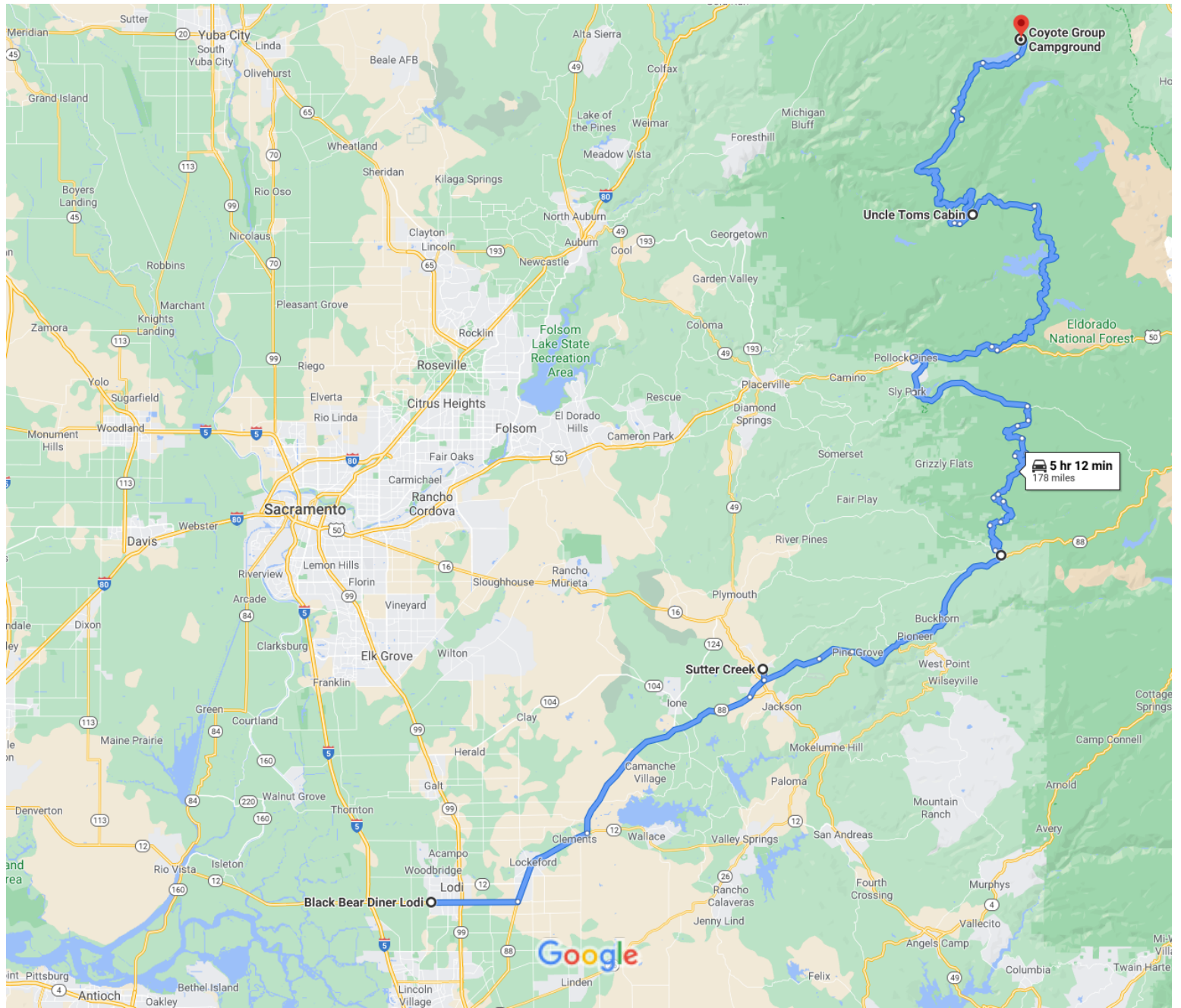




# Black Bear Diner Lodi to Coyote Group Campground, Nevada City, CA

Drive 178 miles, 5 hr 12 min



Map data ©2021 Google 5 mi

## Black Bear Diner Lodi

2347 W Kettleman Ln, Lodi, CA 95242

### Take Tienda Dr to W Kettleman Ln

1 min (0.1 mi)

- ↑ 1. Head north toward Tienda Dr  
98 ft
- ↻ 2. Turn right toward Tienda Dr  
240 ft
- ↻ 3. Turn right onto Tienda Dr  
203 ft

**Take CA-88 E to CA-104 E/Ridge Rd in Amador County**

44 min (34.5 mi)

- ↶ 4. Turn left onto W Kettleman Ln  
 ⓘ Pass by Jiffy Lube (on the right in 2.3 mi)  
7.0 mi
- ↶ 5. Turn left onto CA-88 E  
 ⓘ Pass by Burger King (on the right in 2.9 mi)  
8.6 mi
- ↶ 6. Turn left to stay on CA-88 E  
18.8 mi

**Continue on Ridge Rd. Drive to Eureka St**

6 min (2.9 mi)

- ↶ 7. Turn left onto CA-104 E/Ridge Rd  
 ⓘ Continue to follow Ridge Rd  
1.8 mi
- ↶ 8. Turn left onto Old Sutter Hill Rd/Sutter Hill Rd  
 ⓘ Continue to follow Sutter Hill Rd  
0.7 mi
- ↻ 9. Turn right onto Main St/Old Rte 49  
0.4 mi
- ↻ 10. Turn right onto Eureka St  
135 ft

52 min (37.4 mi)


**Sutter Creek**

California



- ↑ 11. Head west on Eureka St toward Main St/Old Rte 49  
11 s (135 ft)

**Follow Ridge Rd and CA-88 E to N South Rd in Somerset**


39 min (27.9 mi)

-  12. Turn left at the 1st cross street onto Main St/Old Rte 49  



---

 0.4 mi
-  13. Turn left onto Old Sutter Hill Rd/Sutter Hill Rd  
 Continue to follow Sutter Hill Rd  



---

 0.7 mi
-  14. Turn left onto Ridge Rd  



---

 5.1 mi
-  15. Turn left to stay on Ridge Rd  


---

 3.0 mi
-  16. Slight left onto CA-88 E  


---


 17.9 mi
-  17. Turn left onto Omo Ranch Rd  


---


 0.8 mi

**Continue on N South Rd. Take Capps Crossing Rd and N S Rd to Iron Mountain Rd/Mormon Emigrant Trail**


1 hr 6 min (25.4 mi)

-  18. Turn right onto N South Rd  



---

 4.4 mi
-  19. Turn right to stay on N South Rd  



---

 1.1 mi
-  20. Turn left to stay on N South Rd  



---

 236 ft
-  21. Turn right to stay on N South Rd  



---

 2.9 mi
-  22. Turn left onto 10N83  



---

 1.2 mi
-  23. Continue onto 9N56  



---

 0.5 mi
-  24. Slight left onto N South Rd  


---


 6.6 mi
-  25. Slight right onto Capps Crossing Rd  


---


 1.3 mi
-  26. Turn left onto N South Rd  


---


 1.5 mi

-  27. Continue onto Capps Crossing Rd  


---

 3.3 mi
-  28. Continue onto N S Rd  


---

 1.2 mi
-  29. Slight right to stay on N S Rd  





---

 1.3 mi


### Continue on Mormon Emigrant Trail. Take US-50 E/EI Dorado Fwy to Ice House Rd

---


 31 min (23.7 mi)

-  30. Turn left onto Iron Mountain Rd/Mormon Emigrant Trail  
 [Continue to follow Mormon Emigrant Trail](#)  
 Parts of this road may be closed at certain times or days  


---

 10.9 mi
-  31. Turn right onto Sly Park Rd  


---

 4.6 mi
-  32. Turn right to merge onto US-50 E/EI Dorado Fwy  



---

 8.2 mi


### Continue on Ice House Rd. Drive to Wentworth Springs Rd

---


 53 min (29.6 mi)

-  33. Turn left onto Ice House Rd  


---

 0.7 mi
-  34. Turn right to stay on Ice House Rd  


---

 22.1 mi
-  35. Turn left onto Wentworth Springs Rd  


---


 6.8 mi

---


 3 hr 9 min (107 mi)

## Uncle Toms Cabin

15630 Wentworth Springs Rd, Pollock Pines, CA 95726


-  36. Head west on Wentworth Springs Rd toward Lawyer Trail  


---


 1.4 mi
-  37. Turn right  


---


 0.5 mi

-  38. Continue onto 11 Pines Rd  


---

1.8 mi
-  39. 11 Pines Rd turns slightly left and becomes 11 Pines Rd  


---

18.6 mi
-  40. Turn left onto Eleven Pines Rd  


---

1.0 mi
-  41. Continue onto French Meadows Rd  


---

5.4 mi
-  42. Continue onto Mosquito Ridge Rd  

---

3.3 mi
-  43. Mosquito Ridge Rd turns slightly left and becomes French Meadows Rd  

---

1.9 mi
-  44. Turn left to stay on French Meadows Rd  

---

0.1 mi

---

1 hr 11 min (34.0 mi)

## Coyote Group Campground

Nevada City, CA 95959

These directions are for planning purposes only. You may find that construction projects, traffic, weather, or other events may cause conditions to differ from the map results, and you should plan your route accordingly. You must obey all signs or notices regarding your route.