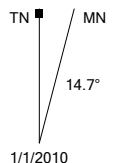



City Navigator North America NT 2017.2  
 HERE\_maps\_Logo\_RGB\_Blue.bmp  
 The Data for areas of Canada includes information taken with permission from Canadian authorities including: © Her Majesty the Queen in Right of Canada, © Queen's Printer for Ontario, © Canada Post Corporation, GeoBase®, ©Department of Natural Resources Canada. All rights reserved.  
 Use of the Map Data is subject to certain restrictions and/or requirements imposed by third party suppliers and/or governmental or regulatory authorities as further set forth at [http://corporate.navteq.com/supplier\\_terms.html](http://corporate.navteq.com/supplier_terms.html).  
 © 2016 HERE. All rights reserved.  
 © Garmin Ltd. or its subsidiaries 2016.

2016SeptHatCreek



GARMIN

## Black Bear Diner Vacaville to Hat Creek Cg

### Statistics

#### Summary

Points: 55 Via Points: 20 Distance: 249 mi Total Time: 5 h, 50 min Course: 10.2° true

#### Elevation

Min: 43 ft Max: 8080 ft Avg: 1625 ft Ascent: 19177 ft Descent: 14794 ft



1. **Black Bear Diner Vacaville**



2. **Get on Merchant St and ride northeast**

15 ft

15 ft



3. **Turn left onto S Orchard Ave**

12 s

448 ft

464 ft



4. **Turn left onto Buck Ave**

2 min

0.69 mi

0.8 mi



5. **Turn right onto Alamo Dr**

1 min

0.29 mi

1.1 mi



6. **Turn left onto Foothill Dr**

1 min

0.24 mi

1.3 mi



7. **Turn right onto Pleasants Valley Rd**

3 min

0.74 mi

2.1 mi



8. **Turn right onto Pleasants Valley Rd**

12 min

7.87 mi

9.9 mi



9. **Lake Sonoma Park**

5 min

2.70 mi

12.6 mi



10. **Get on Pleasants Valley Rd and ride northeast**

12.6 mi

17 ft
















11. **Turn right onto Hwy128**

23 s














0.22 mi

12.8 mi














## Black Bear Diner Vacaville to Hat Creek Cg

	<b>12. Turn left onto Railroad Ave</b> 4.13 mi	6 min 17.0 mi
	<b>13. Turn left onto County Road 23</b> 9.61 mi	16 min 26.6 mi
	<b>14. Turn right onto County Road 85b</b> 3.99 mi	5 min 30.6 mi
	<b>15. Turn left onto Hwy16</b> 1.91 mi	2 min 32.5 mi
	<b>16. Rumsey</b> 19.28 mi	24 min 51.8 mi
	<b>17. Get on Hwy16 and ride northwest</b> 5 ft	51.8 mi
	<b>18. Hwy20 and Hwy16</b> 14.38 mi	16 min 66.1 mi
	<b>19. Turn right onto Hwy20</b>	66.1 mi
	<b>20. 4756 Hwy20</b> 11.33 mi	12 min 77.5 mi
	<b>21. Get on Hwy20 and ride northeast</b> 0 ft	77.5 mi
	<b>22. 6351 Hwy20</b> 10.60 mi	12 min 88.1 mi
	<b>23. Get on Hwy20 and ride northeast</b> 0 ft	88.1 mi
	<b>24. 6743 Hwy20</b> 2.64 mi	3 min 90.7 mi

Black Bear Diner Vacaville to Hat Creek Cg






	<b>25. Get on Hwy20 and ride east</b> 0 ft	90.7 mi
	<b>26. 10th St and Hwy20 and Will S Green Ave</b> 1.64 mi	2 min 92.3 mi
	<b>27. Turn right onto Market St</b> 1.04 mi	2 min 93.4 mi
	<b>28. Jackpot Food Mart1</b> 745 ft	1 min 93.5 mi
	<b>29. Get on Market St and ride west</b> 14 ft	93.5 mi
	<b>30. Market St and 10th St1</b> 732 ft	23 s 93.7 mi
	<b>31. Bear right onto Market St</b>	93.7 mi
	<b>32. 3948 Hwy45</b> 4.33 mi	5 min 98.0 mi
	<b>33. Get on Hwy45 and ride north</b> 0 ft	98.0 mi
	<b>34. Hwy45 and County Road 66</b> 11.01 mi	12 min 109 mi
	<b>35. Turn right onto County Road 32</b> 14.28 mi	15 min 123 mi
	<b>36. Turn left onto Dayton Rd</b> 8.70 mi	11 min 132 mi
	<b>37. Turn right onto Hwy32 E</b> 4.76 mi	7 min 137 mi

Black Bear Diner Vacaville to Hat Creek Cg

	<b>38. Turn right onto Forest Ave</b> 2.57 mi	5 min 139 mi
	<b>39. 7-Eleven</b> 123 ft	1 min 139 mi
	<b>40. Get on Forest Ave and ride north</b> 4 ft	139 mi
	<b>41. Turn right onto Hwy32</b> 119 ft	3 s 139 mi
	<b>42. Hwy321</b> 0.33 mi	1 min 140 mi
	<b>43. Hwy32 and Crown Point Rd</b> 9.05 mi	9 min 149 mi
	<b>44. 18627 Deer Creek Hwy</b> 12.68 mi	13 min 161 mi
	<b>45. Get on Hwy32 and ride northeast</b> 24 ft	161 mi
	<b>46. Hwy32</b> 20.47 mi	23 min 182 mi
	<b>47. Get on Hwy32 and ride northeast</b> 0 ft	182 mi
	<b>48. Turn left onto Volcanic Legacy Scenic Bywy</b> 9.03 mi	12 min 191 mi
	<b>49. Volcanic Legacy Scenic Bywy and Wilson Lake Rd</b> 5.86 mi	8 min 197 mi
	<b>50. Turn right onto Hwy89</b> 6.37 mi	7 min 203 mi

Black Bear Diner Vacaville to Hat Creek Cg

---

	<b>51. Lassen Peak Hwy</b> 21.85 mi	1 h, 3 min 225 mi
	<b>52. Get on Lassen Peak Hwy and ride west</b> 0 ft	225 mi
	<b>53. Turn right onto Hwy44</b> 12.14 mi	19 min 237 mi
	<b>54. Turn left onto Hat Creek Cg</b> 11.98 mi	13 min 249 mi
	<b>55. Hat Creek Cg</b> 0.28 mi	4 min 249 mi

---